






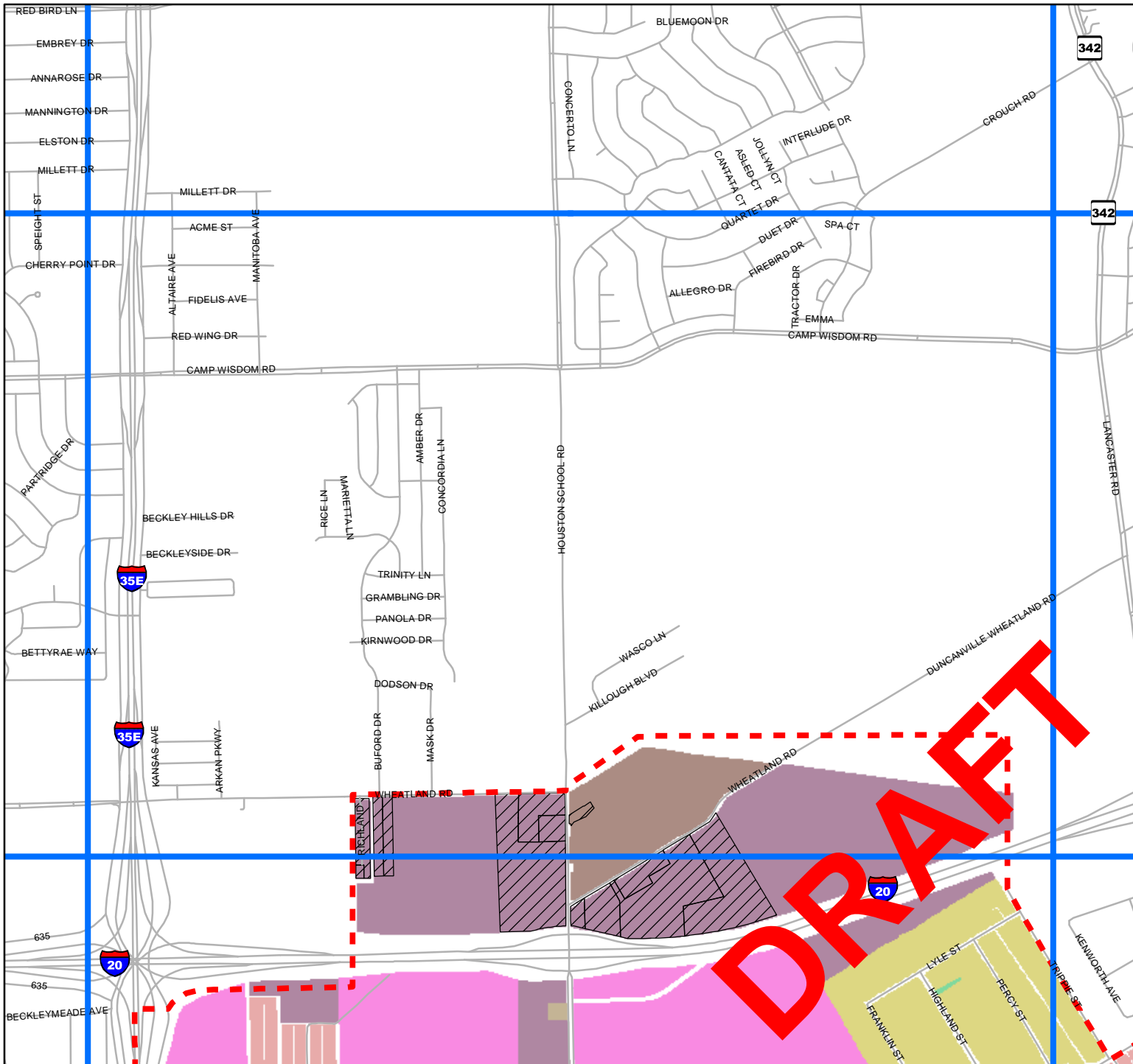
Index Map



-  Map Grid
-  Primary Highway
-  Secondary Highway
-  Major Arterial
-  City Limits



1 Inch = 1.25 Miles



Zoning Map

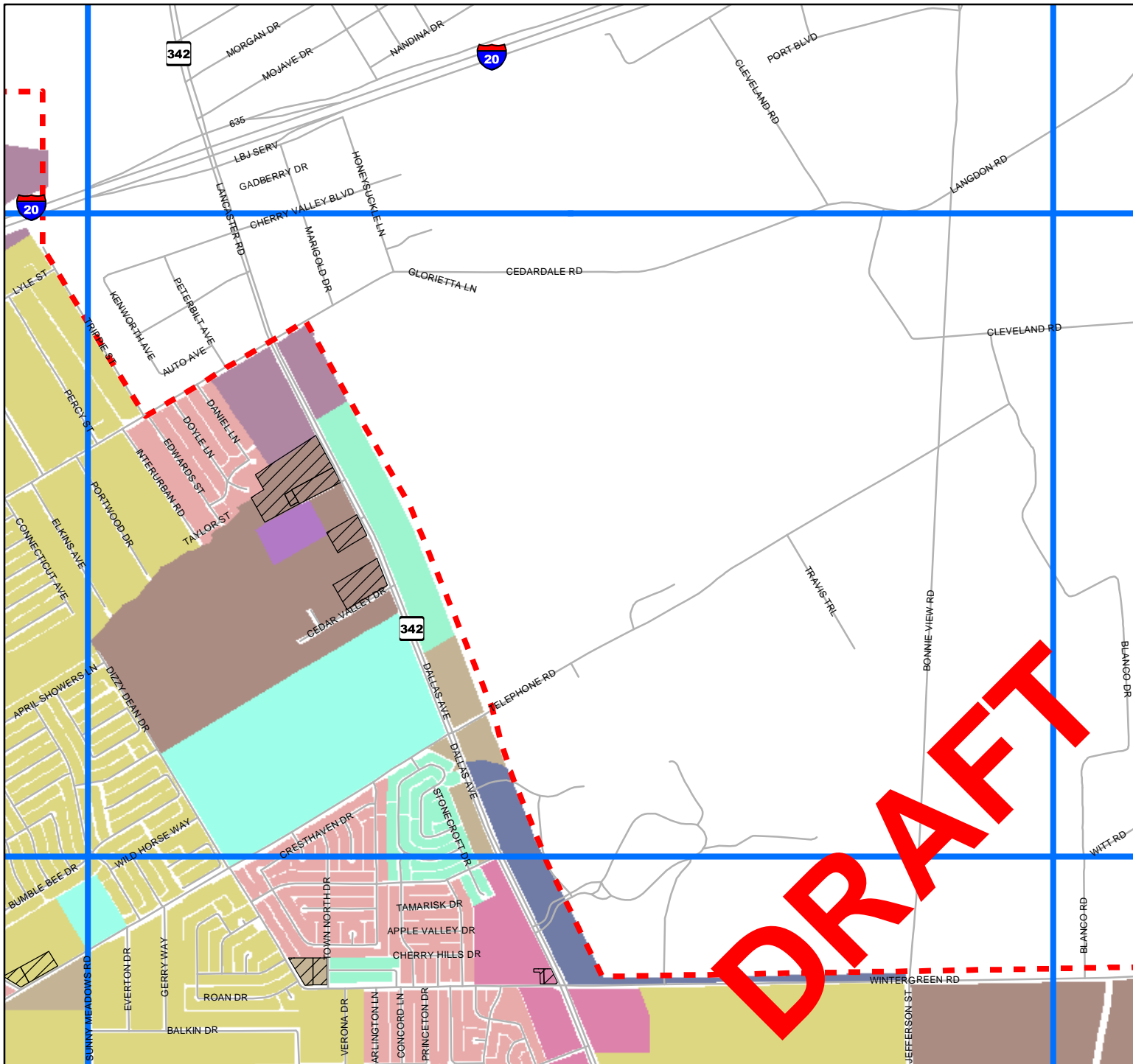
e484422h

e472430h	e484430h	e496430h
e472422h		e496422h
e472414h	e484414h	e496414h

-  Map Grid
-  City Limits
-  2F-1
-  A-0
-  C
-  CH
-  CT
-  CTH
-  LI
-  MF
-  MH-1
-  MH-2
-  NS
-  PD
-  R
-  SF-1
-  SF-2
-  SF-3
-  SF-A
-  SF-ED
-  SF-ZL
-  VB
-  Historical Preservation
-  Zero Lot Line
-  Special Use Permits



1 Inch = 1/3 Mile



Zoning Map e496414h

e484422h	e496422h	e508422h
e484414h		e508414h
e484406h	e496406h	e508406h




















-  Map Grid
-  City Limits
-  2F-1
-  A-0
-  C
-  CH
-  CT
-  CTH
-  LI
-  MF
-  MH-1
-  MH-2
-  NS
-  PD
-  R
-  SF-1
-  SF-2
-  SF-3
-  SF-A
-  SF-ED
-  SF-ZL
-  VB
-  Historical Preservation
-  Zero Lot Line
-  Special Use Permits



1 Inch = 1/3 Mile


Zoning Map e484406h

e472414h	e484414h	e496414h
e472406h		e496406h
e472398h	e484398h	e496398h

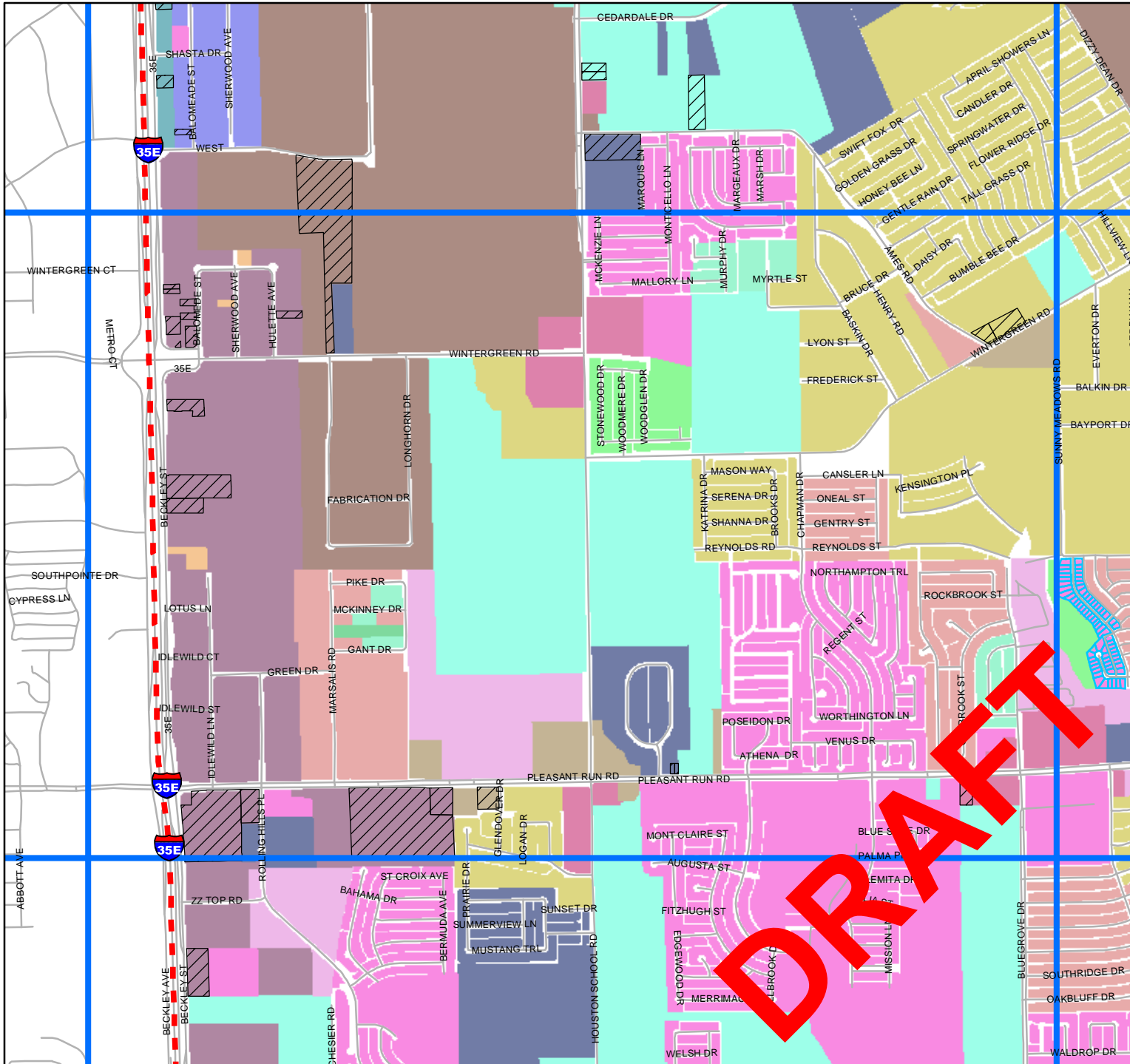
-  Map Grid
-  City Limits
-  2F-1
-  A-0
-  C
-  CH
-  CT
-  CTH
-  LI
-  MF
-  MH-1
-  MH-2
-  NS
-  PD
-  R
-  SF-1
-  SF-2
-  SF-3
-  SF-A
-  SF-ED
-  SF-ZL
-  VB
-  Historical Preservation
-  Zero Lot Line
-  Special Use Permits



DRAFT




















1 Inch = 1/3 Mile



Zoning Map e496406h

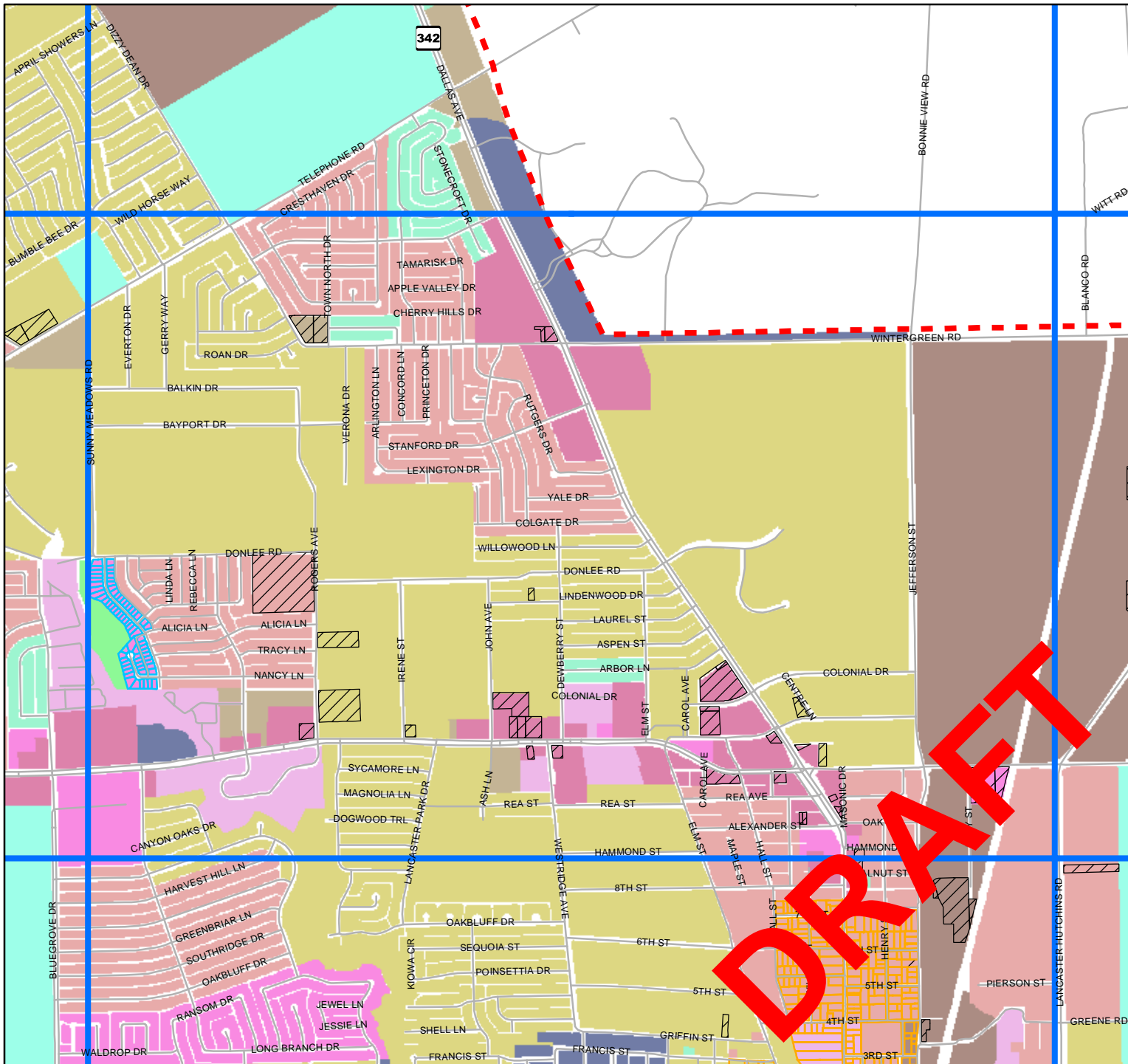
e484414h	e496414h	e508414h
e484406h		e508406h
e484398h	e496398h	e508398h

-  Map Grid
-  City Limits
-  2F-1
-  A-0
-  C
-  CH
-  CT
-  CTH
-  LI
-  MF
-  MH-1
-  MH-2
-  NS
-  PD
-  R
-  SF-1
-  SF-2
-  SF-3
-  SF-A
-  SF-ED
-  SF-ZL
-  VB
-  Historical Preservation
-  Zero Lot Line
-  Special Use Permits





1 Inch = 1/3 Mile

DRAFT




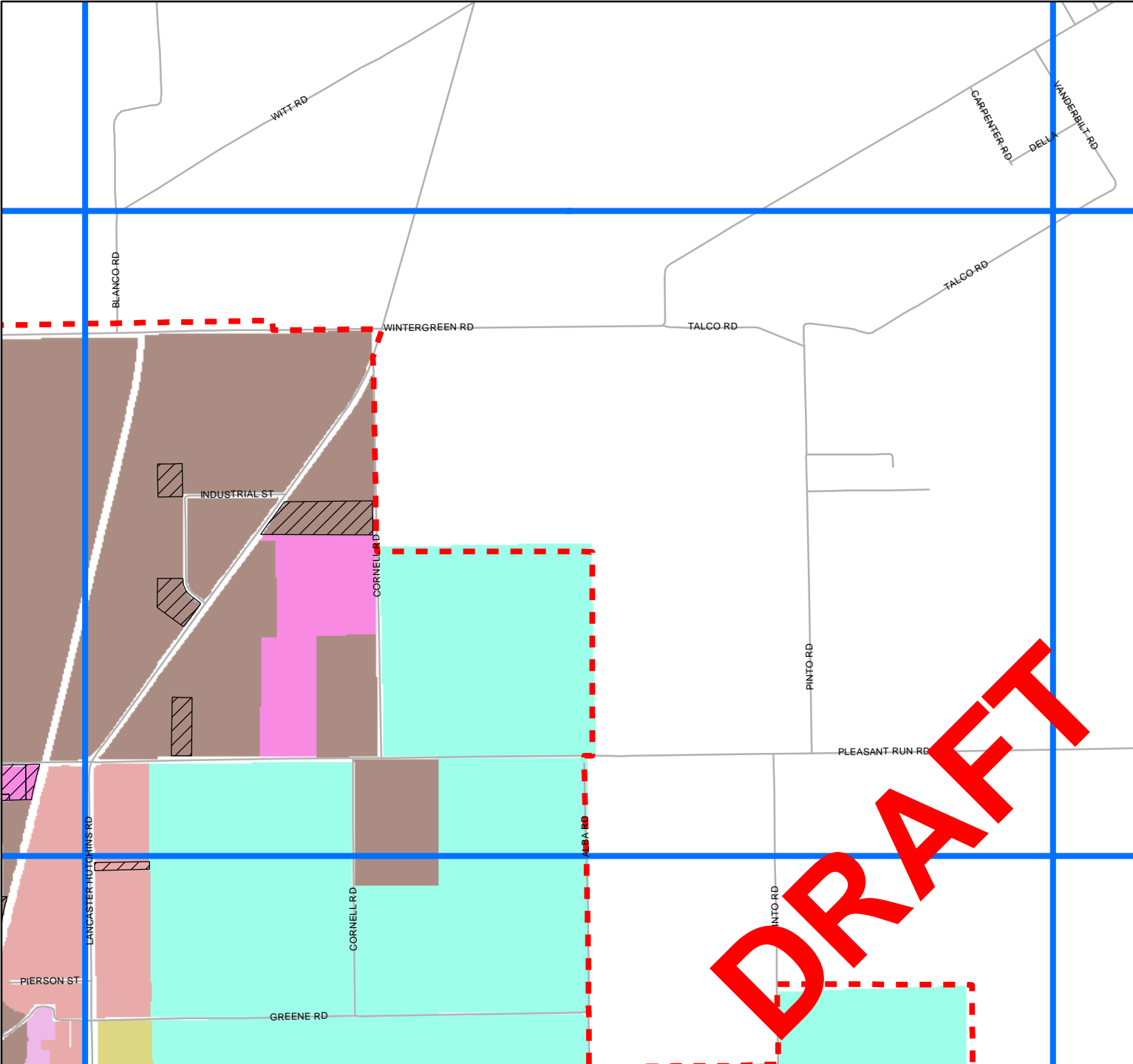
Zoning Map e508406h

e496414h	e508414h	e520414h
e496406h		e520406h
e496398h	e508398h	e520398h

-  Map Grid
-  City Limits
-  2F-1
-  A-0
-  C
-  CH
-  CT
-  CTH
-  LI
-  MF
-  MH-1
-  MH-2
-  NS
-  PD
-  R
-  SF-1
-  SF-2
-  SF-3
-  SF-A
-  SF-ED
-  SF-ZL
-  VB
-  Historical Preservation
-  Zero Lot Line
-  Special Use Permits




















DRAFT




1 Inch = 1/3 Mile

Zoning Map e484398h

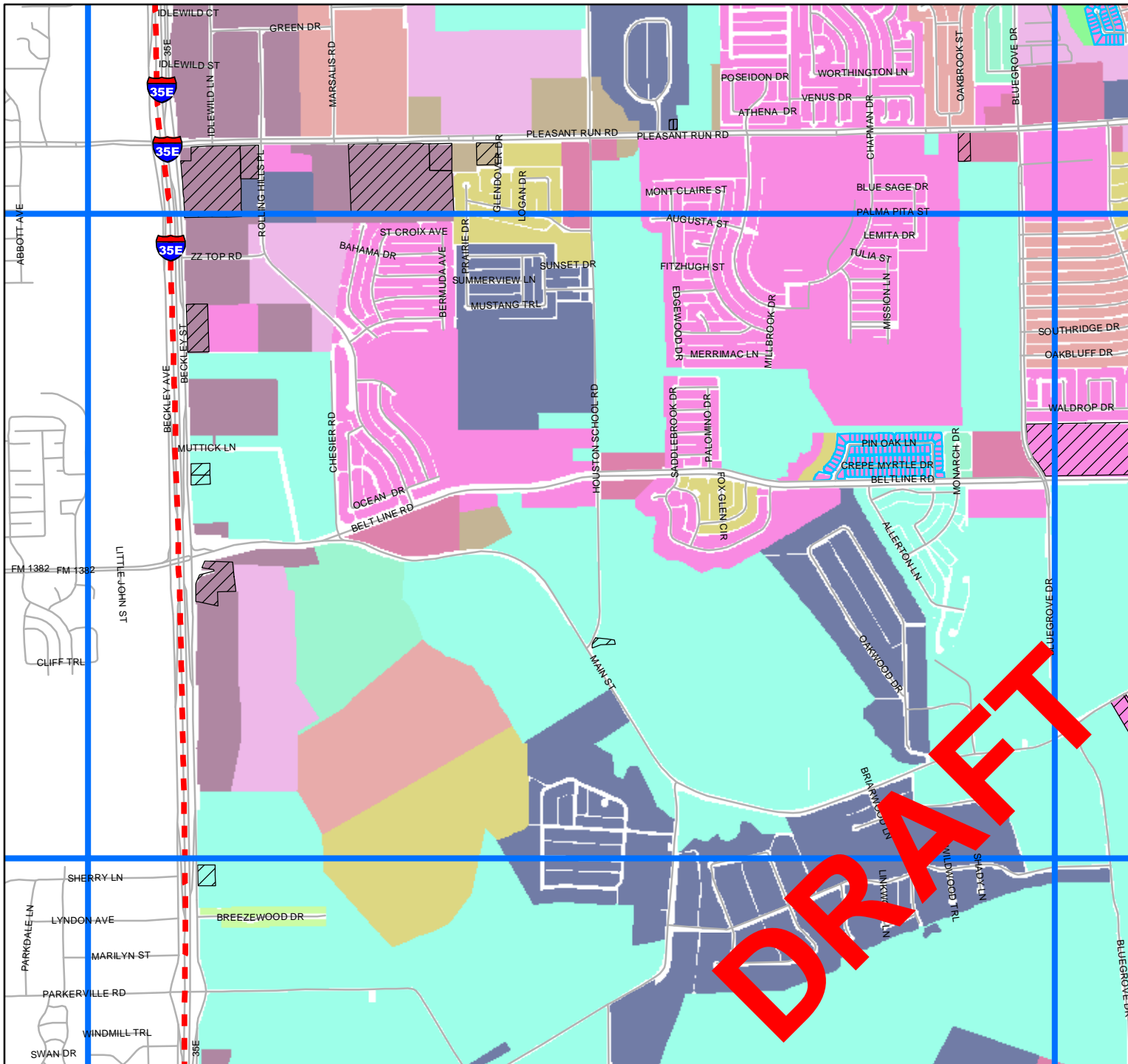
e472406h	e484406h	e496406h
e472398h		e496398h
e472390h	e484390h	e496390h

-  Map Grid
-  City Limits
-  2F-1
-  A-0
-  C
-  CH
-  CT
-  CTH
-  LI
-  MF
-  MH-1
-  MH-2
-  NS
-  PD
-  R
-  SF-1
-  SF-2
-  SF-3
-  SF-A
-  SF-ED
-  SF-ZL
-  VB
-  Historical Preservation
-  Zero Lot Line
-  Special Use Permits

























1 Inch = 1/3 Mile

DRAFT



Zoning Map e496398h

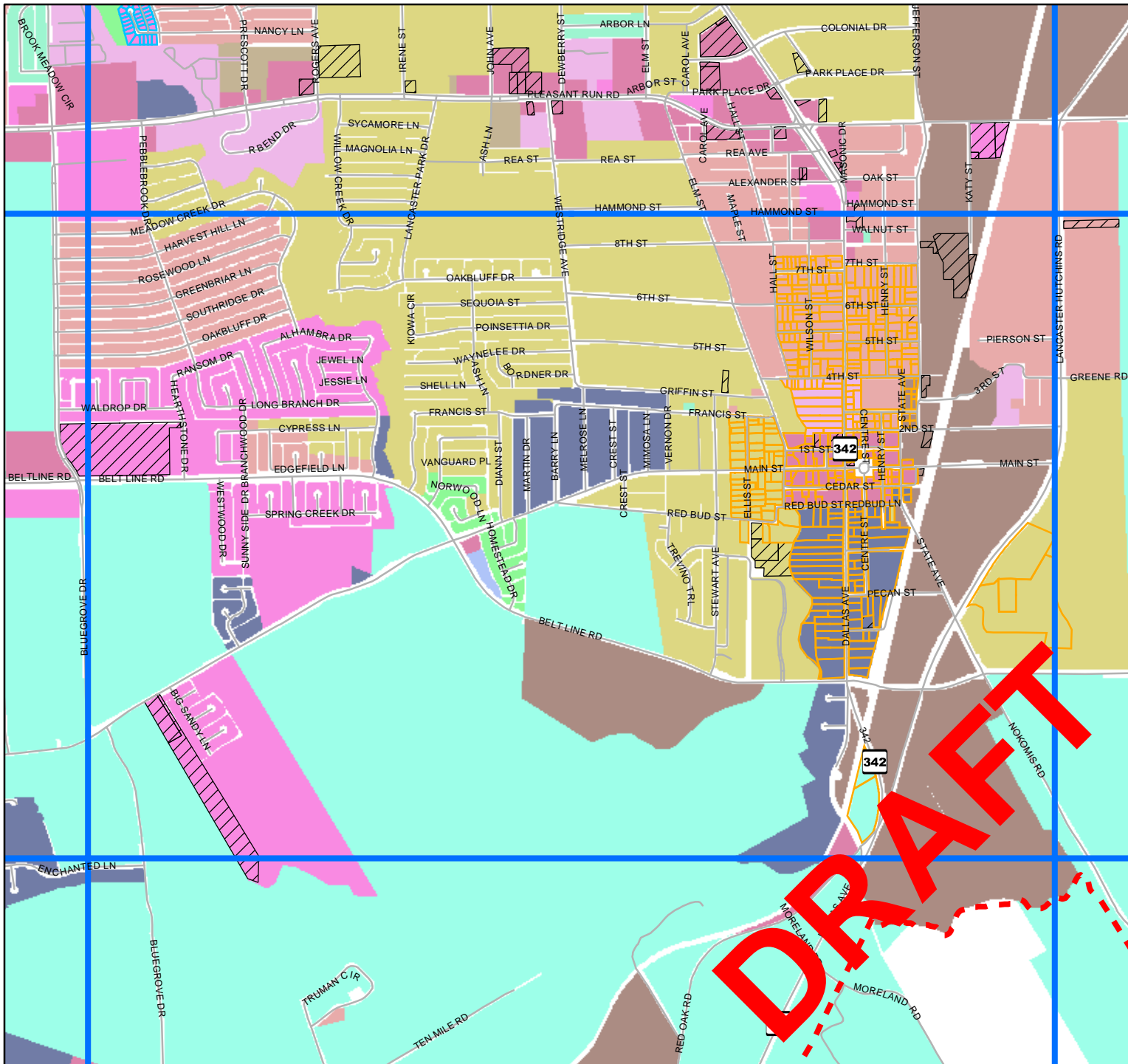
e484406h	e496406h	e508406h
e484398h		e508398h
e484390h	e496390h	e508390h

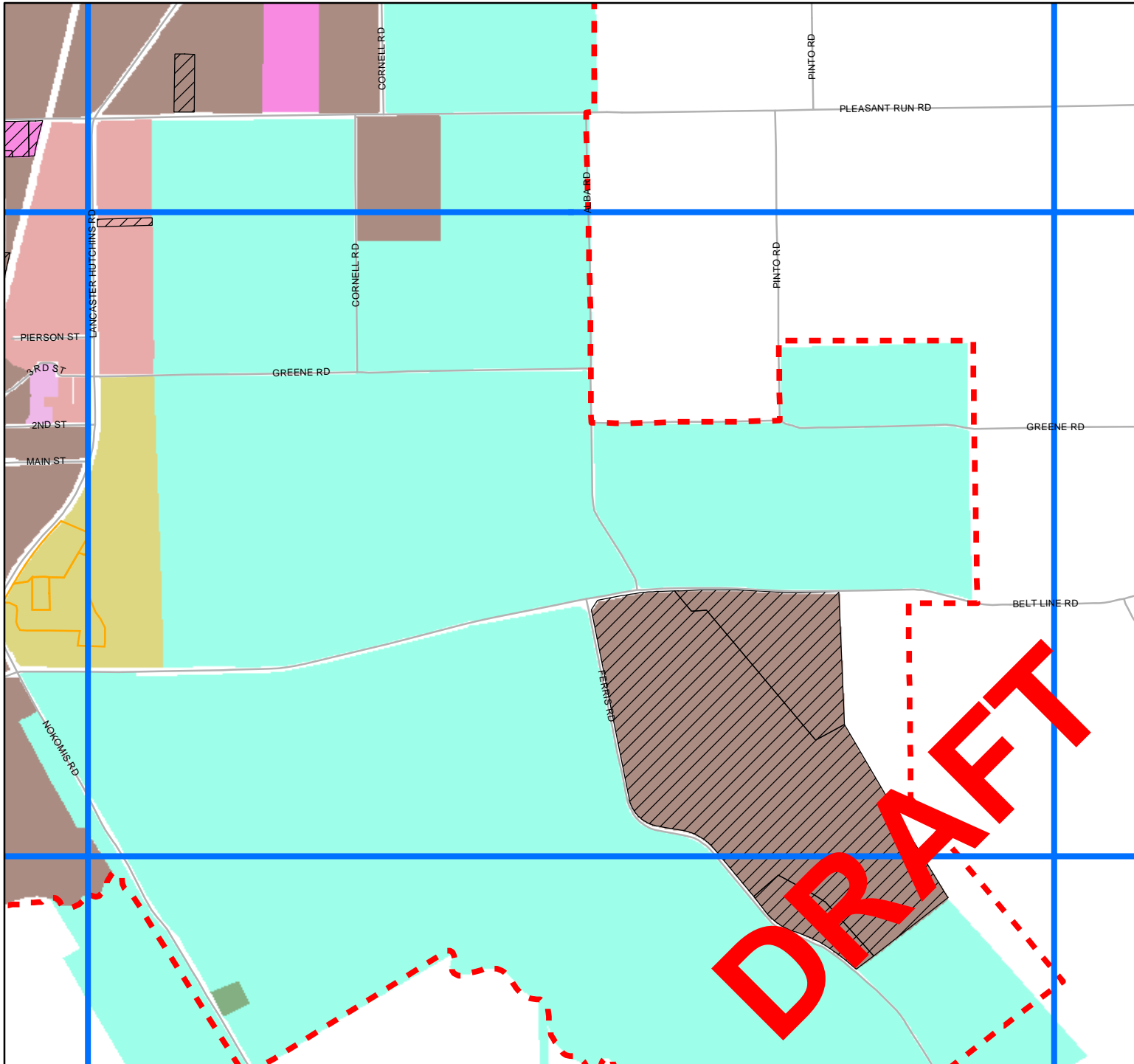
-  Map Grid
-  City Limits
-  2F-1
-  A-0
-  C
-  CH
-  CT
-  CTH
-  LI
-  MF
-  MH-1
-  MH-2
-  NS
-  PD
-  R
-  SF-1
-  SF-2
-  SF-3
-  SF-A
-  SF-ED
-  SF-ZL
-  VB
-  Historical Preservation
-  Zero Lot Line
-  Special Use Permits



1 Inch = 1/3 Mile

DRAFT





Zoning Map

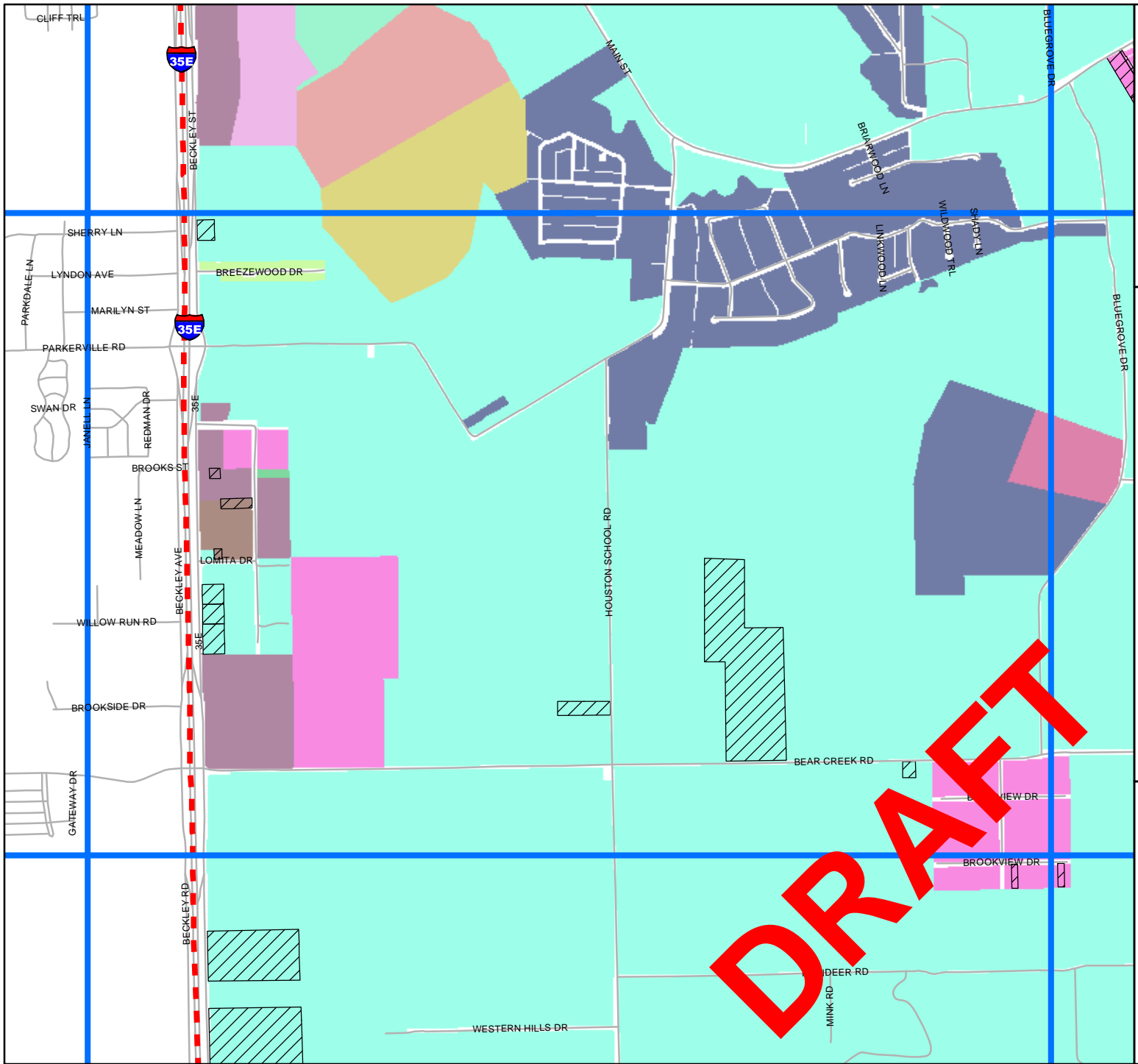
e508398h

e496406h	e508406h	e520406h
e496398h		e520398h
e496390h	e508390h	e520390h

-  Map Grid
-  City Limits
-  2F-1
-  A-0
-  C
-  CH
-  CT
-  CTH
-  LI
-  MF
-  MH-1
-  MH-2
-  NS
-  PD
-  R
-  SF-1
-  SF-2
-  SF-3
-  SF-A
-  SF-ED
-  SF-ZL
-  VB
-  Historical Preservation
-  Zero Lot Line
-  Special Use Permits



1 Inch = 1/3 Mile




Zoning Map

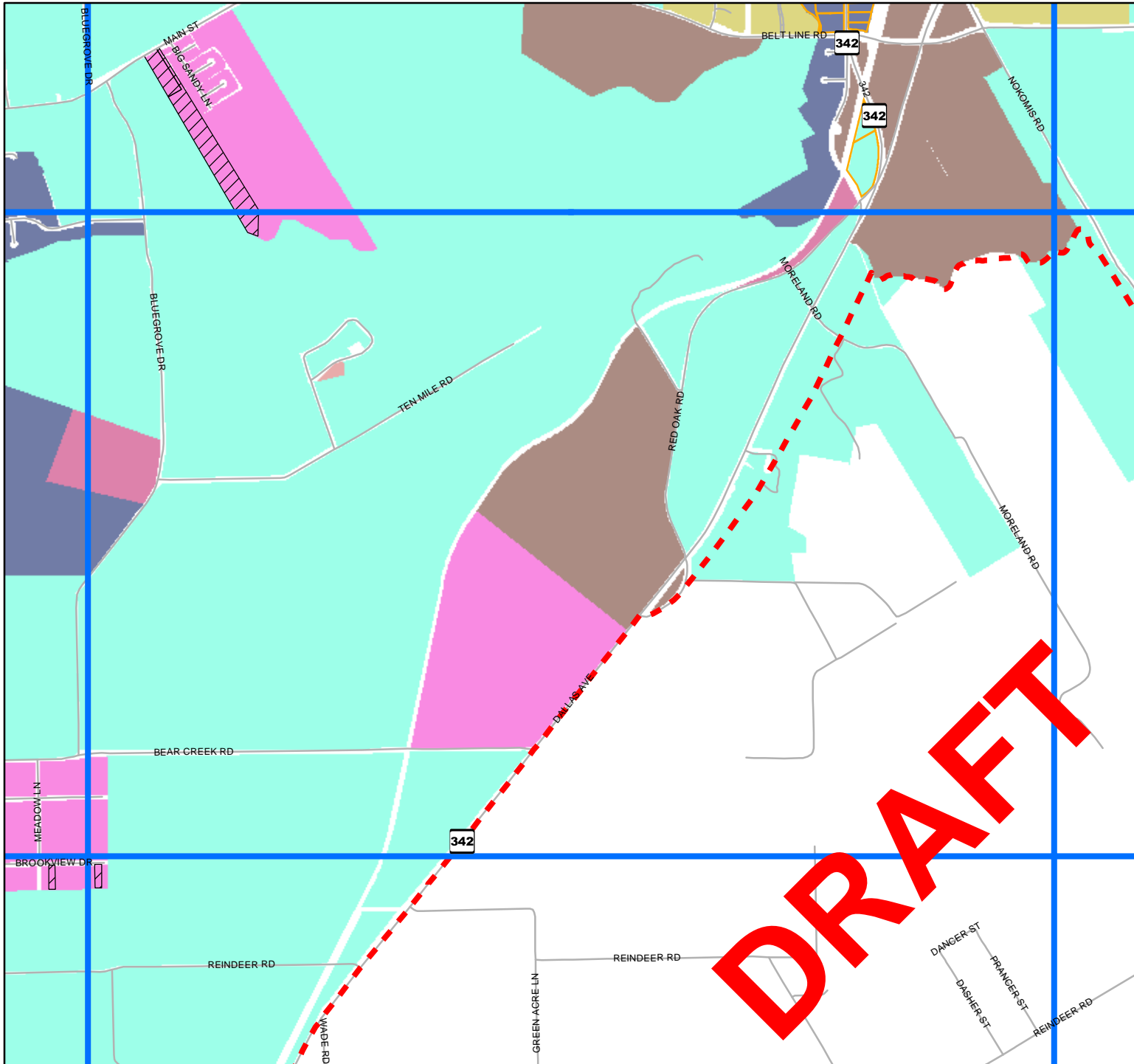
e484390h

e472398h	e484398h	e496398h
e472390h		e496390h
e472382h	e484382h	e496382h

- Map Grid
- City Limits
- 2F-1
- A-0
- C
- CH
- CT
- CTH
- LI
- MF
- MH-1
- MH-2
- NS
- PD
- R
- SF-1
- SF-2
- SF-3
- SF-A
- SF-ED
- SF-ZL
- VB
- Historical Preservation
- Zero Lot Line
- Special Use Permits



1 Inch = 1/3 Mile



Zoning Map

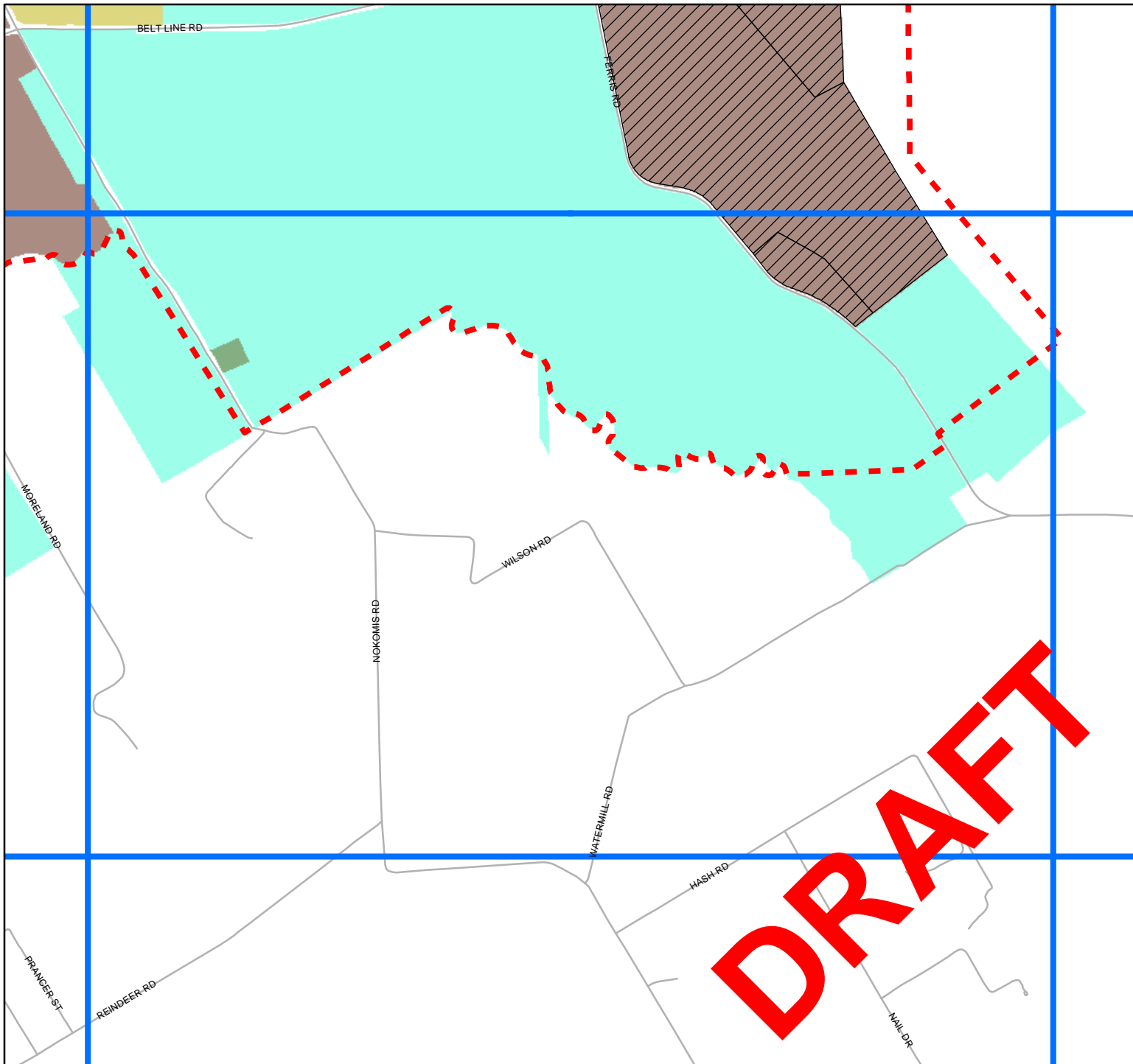
e496390h

e484398h	e496398h	e508398h
e484390h		e508390h
e484382h	e496382h	e508382h

- Map Grid
- City Limits
- 2F-1
- A-0
- C
- CH
- CT
- CTH
- LI
- MF
- MH-1
- MH-2
- NS
- PD
- R
- SF-1
- SF-2
- SF-3
- SF-A
- SF-ED
- SF-ZL
- VB
- Historical Preservation
- Zero Lot Line
- Special Use Permits



1 Inch = 1/3 Mile



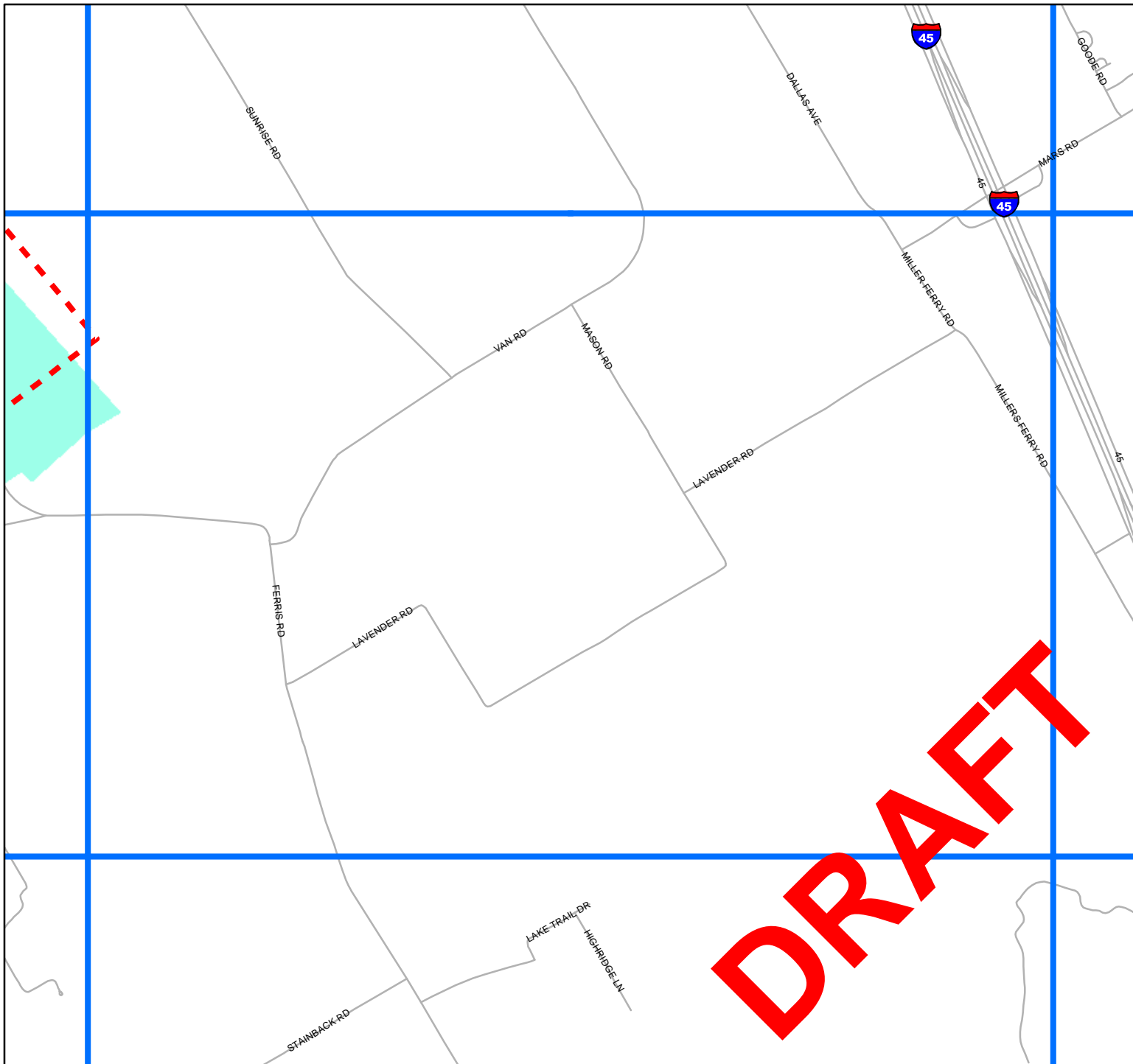
Zoning Map e508390h

e496398h	e508398h	e520398h
e496390h		e520390h
e496382h	e508382h	e520382h

- Map Grid
- City Limits
- 2F-1
- A-0
- C
- CH
- CT
- CTH
- LI
- MF
- MH-1
- MH-2
- NS
- PD
- R
- SF-1
- SF-2
- SF-3
- SF-A
- SF-ED
- SF-ZL
- VB
- Historical Preservation
- Zero Lot Line
- Special Use Permits



1 Inch = 1/3 Mile



Zoning Map e520390h

e508398h	e520398h	e532398h
e508390h		e532390h
e508382h	e520382h	e532382h

-  Map Grid
-  City Limits
-  2F-1
-  A-0
-  C
-  CH
-  CT
-  CTH
-  LI
-  MF
-  MH-1
-  MH-2
-  NS
-  PD
-  R
-  SF-1
-  SF-2
-  SF-3
-  SF-A
-  SF-ED
-  SF-ZL
-  VB
-  Historical Preservation
-  Zero Lot Line
-  Special Use Permits



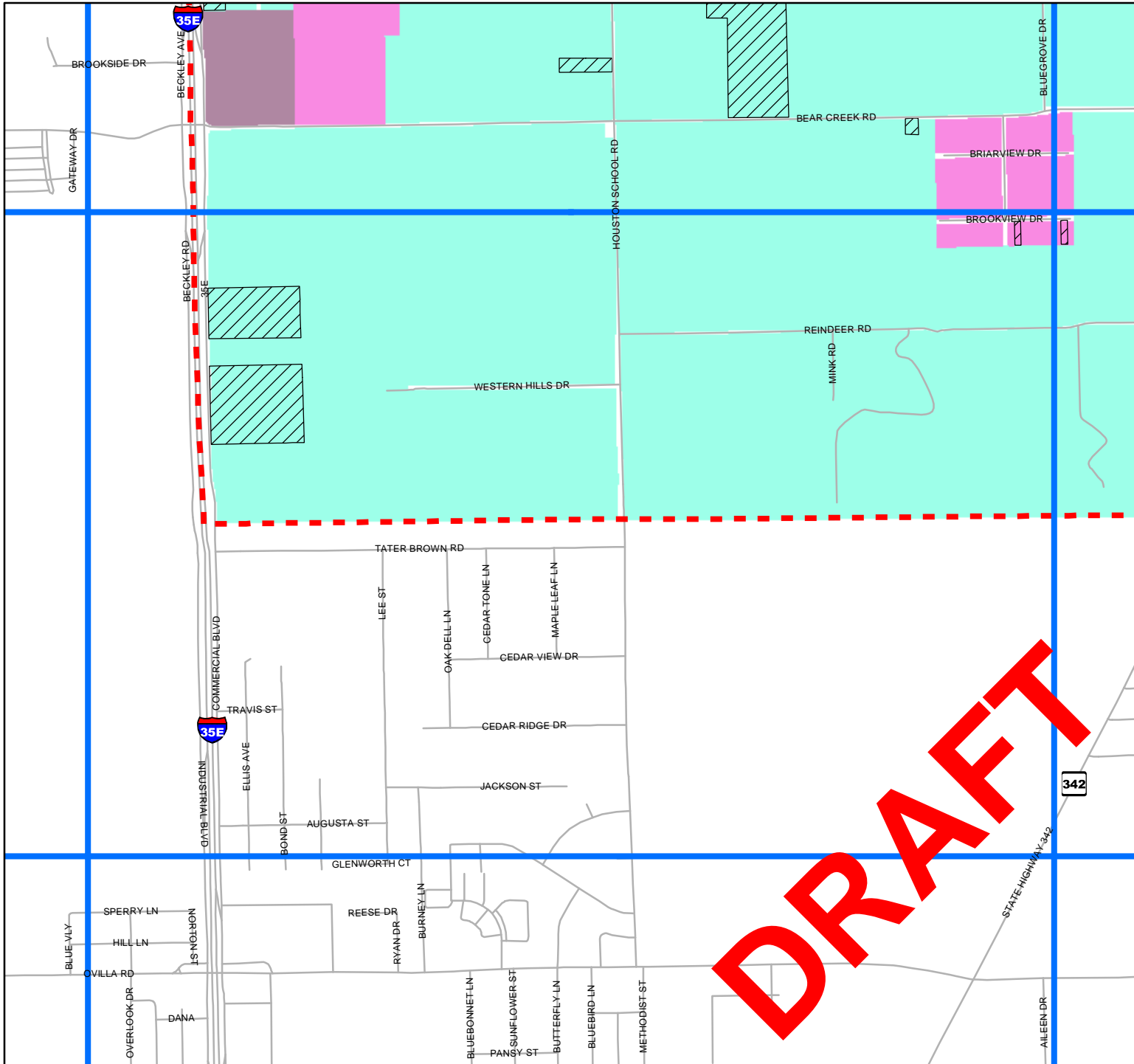
DRAFT



1 Inch = 1/3 Mile



North Central Texas Council of Governments
Research and Information Services
(817) 695-9150
5/19/2006



Zoning Map

e484382h

e472390h	e484390h	e496390h
e472382h		e496382h
e472374h	e484374h	e496374h

- Map Grid
- City Limits
- 2F-1
- A-0
- C
- CH
- CT
- CTH
- LI
- MF
- MH-1
- MH-2
- NS
- PD
- R
- SF-1
- SF-2
- SF-3
- SF-A
- SF-ED
- SF-ZL
- VB
- Historical Preservation
- Zero Lot Line
- Special Use Permits




DRAFT



1 Inch = 1/3 Mile


Zoning Map e496382h

e484390h	e496390h	e508390h
e484382h		e508382h
e484374h	e496374h	e508374h

-  Map Grid
-  City Limits
-  2F-1
-  A-0
-  C
-  CH
-  CT
-  CTH
-  LI
-  MF
-  MH-1
-  MH-2
-  NS
-  PD
-  R
-  SF-1
-  SF-2
-  SF-3
-  SF-A
-  SF-ED
-  SF-ZL
-  VB
-  Historical Preservation
-  Zero Lot Line
-  Special Use Permits



DRAFT



1 Inch = 1/3 Mile



North Central Texas Council of Governments
Research and Information Services
(817) 695-9150
5/19/2006

